



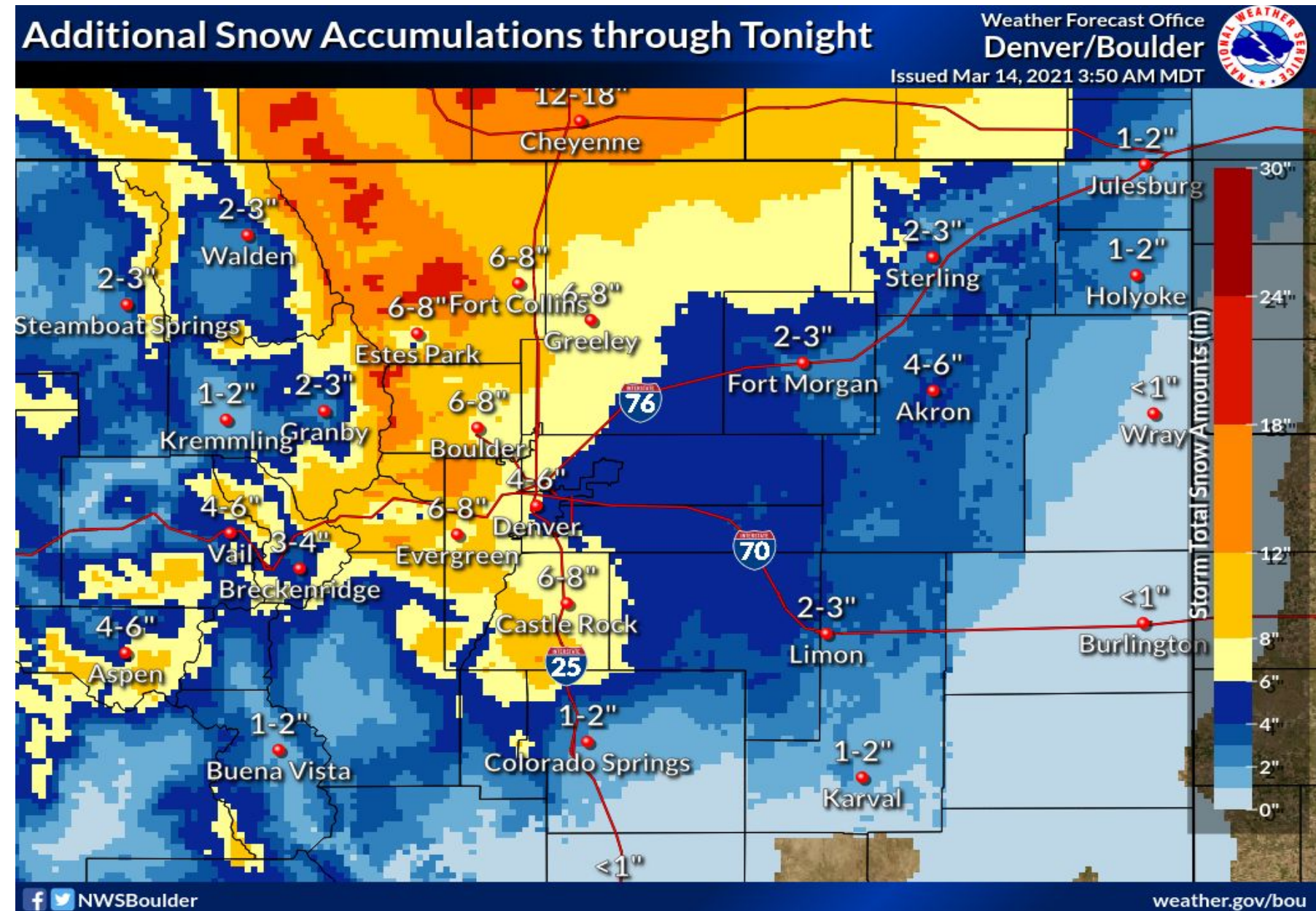
Significant Winter Storm Update

March 14, 2021
3:28 AM

Through Tonight

Message of the Day

- Significant snow event continues through tonight
- Heavy, wet snow could cause power outages, and nearly impossible travel conditions along portions of the Front Range
- Heavy snow will continue through this afternoon
- Wind gusts lead to some blowing and drifting snow
- Snow decreases tonight and ends over the northeast plains by early Monday morning.





Details and Potential Impacts

March 14, 2021
3:28 AM

Winter Storm continues through Tonight



Hazards: Significant winter storm with heavy, wet snow.



Areas Impacted: Front Range Mountains along and east of the divide, foothills, and northeast plains.



Timing & Duration: Waves of heavy snow through this afternoon, especially for the Front Range, foothills, and I-25 corridor. Snow decreases and ends tonight, except the far northeast corner where it decreases by Monday morning.



Impacts: Difficult to impossible travel conditions in some areas. Dangerous conditions for livestock. Possible power outages.



Certainty & Considerations: There is high confidence in significant snowfall across the I-25 Urban Corridor and foothills and plains.

Next Update: Sunday Morning



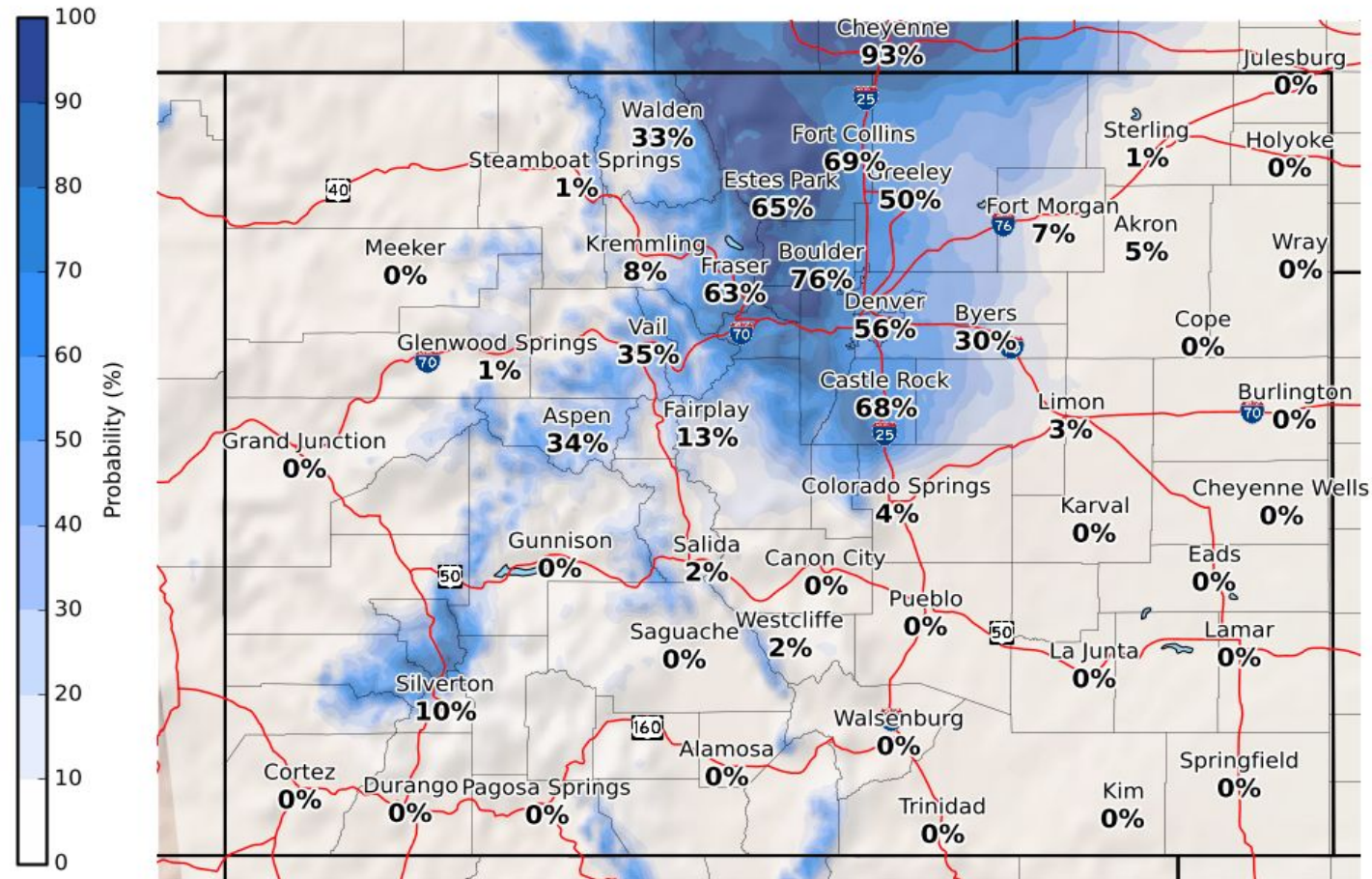
Snow Probabilities

March 14, 2021
3:28 AM

Through Tonight

Percent Chance of 8" Snow or More

Valid: 03/14/2021 06:00 AM - 03/15/2021 06:00 PM

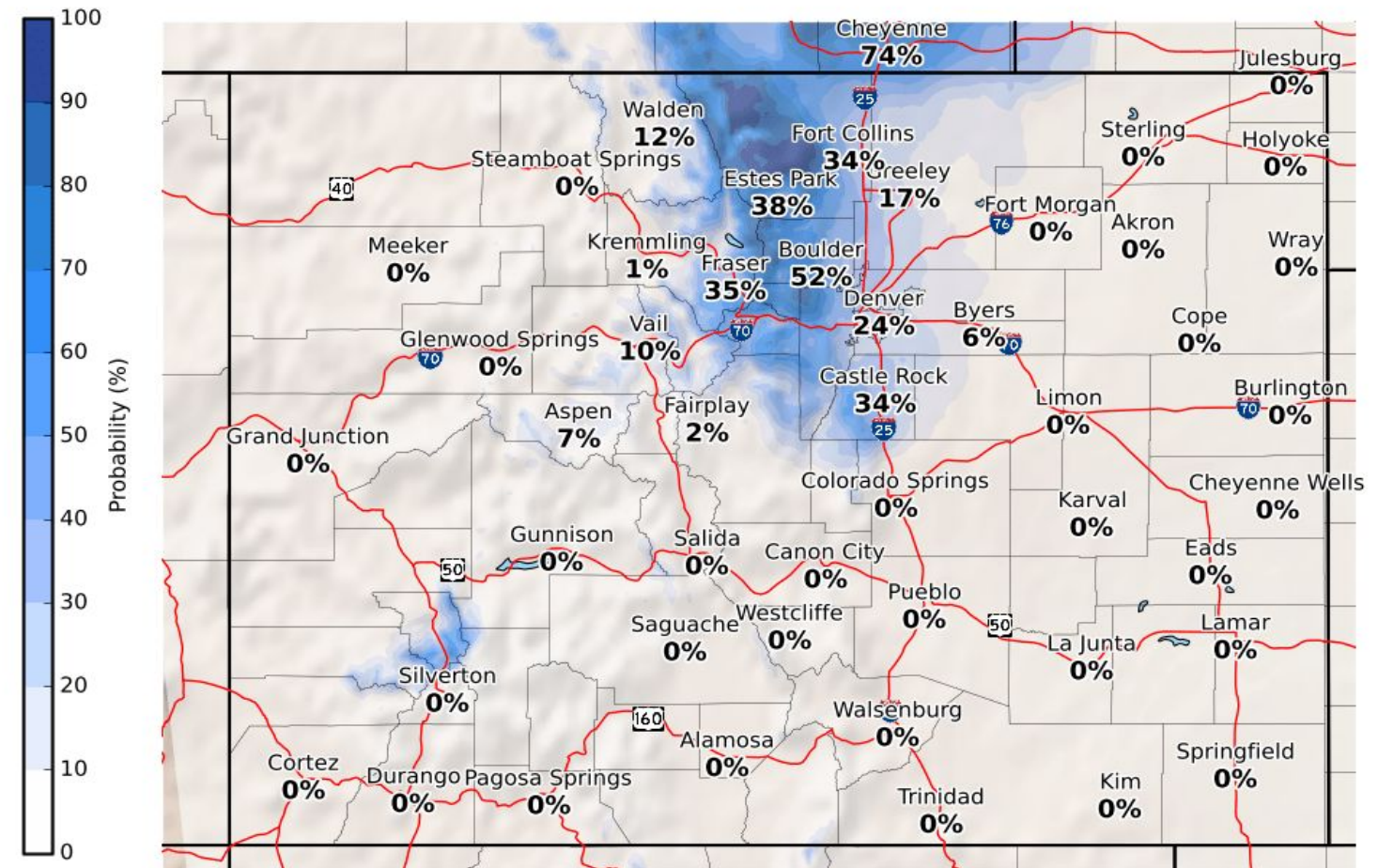


National Weather Service
Boulder/Denver Colorado
03/14/2021 03:58 AM MDT

Follow Us:   
weather.gov/bou/winter

Percent Chance of 12" Snow or More

Valid: 03/14/2021 06:00 AM - 03/15/2021 06:00 PM



National Weather Service
Boulder/Denver Colorado
03/14/2021 03:58 AM MDT

Follow Us:   
weather.gov/bou/winter



Maximum Wind Gusts

March 14, 2021
3:28 AM

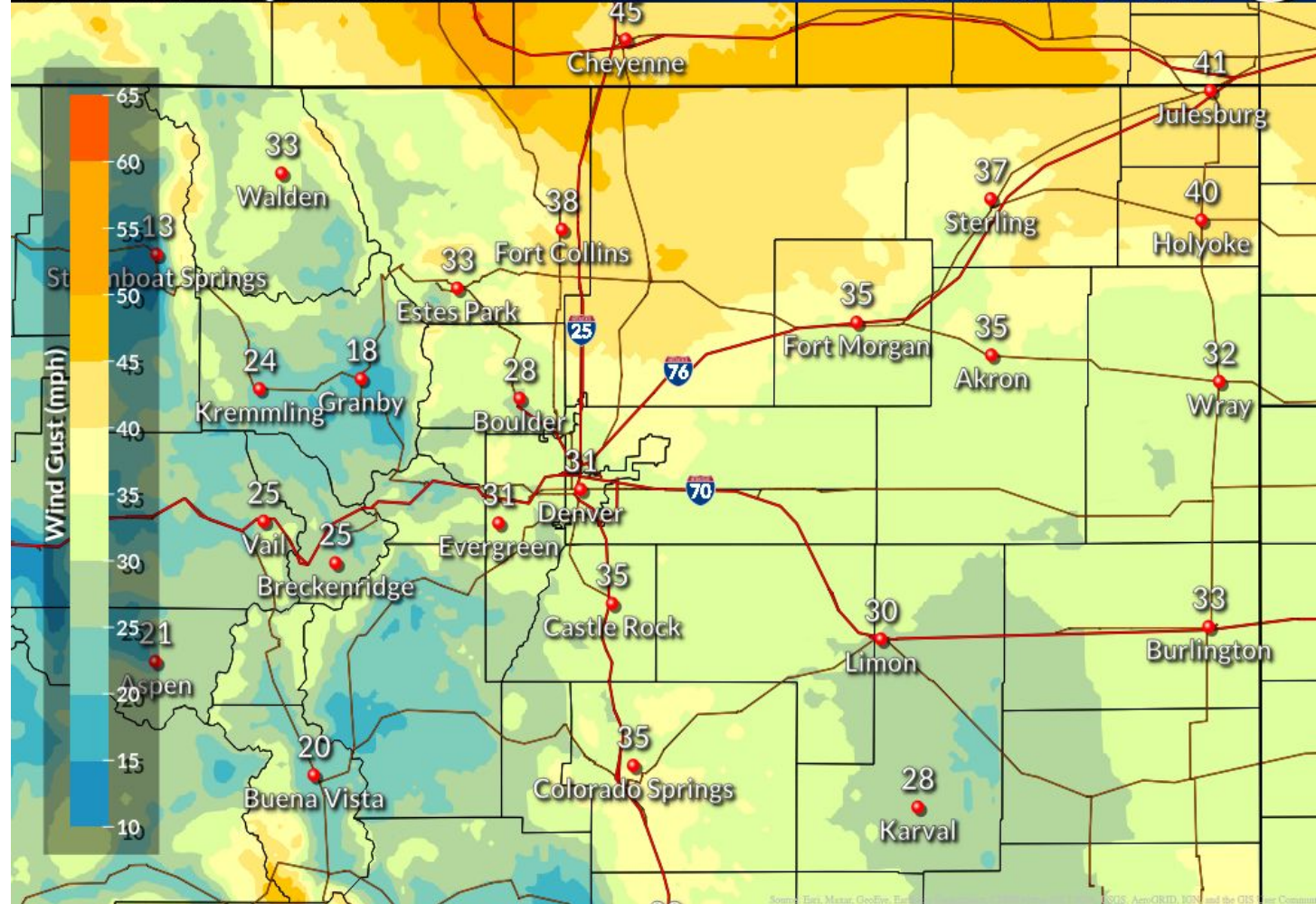
Today and Tonight

Peak Wind Gust Sunday

Valid Sun 6:00AM through Sun 6:00PM MDT

Weather Forecast Office
Denver/Boulder

Issued Mar 14, 2021 4:18 AM MDT



f NWSBoulder

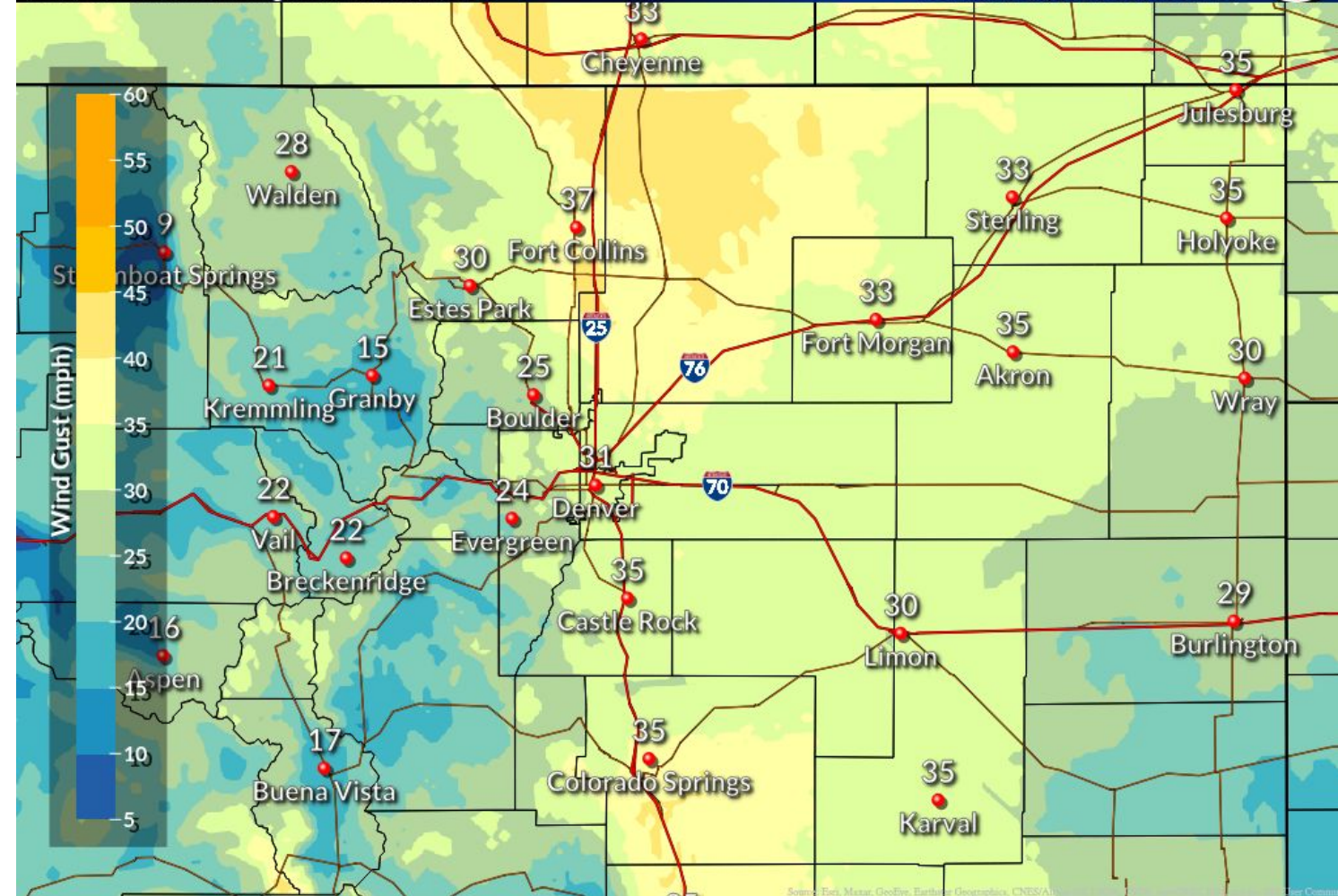
weather.gov/bou

Peak Wind Gust Sunday Night

Valid Sun 6:00PM through Mon 6:00AM MDT

Weather Forecast Office
Denver/Boulder

Issued Mar 14, 2021 4:19 AM MDT



f NWSBoulder

weather.gov/bou



Timing of Impacts

March 14, 2021
3:28 AM

Graphical Hazards Matrix

- About This Graphic -

The hazard matrix depicts timing and magnitude of potential impacts to local travel and infrastructure from snowfall rates and/or amounts, blowing snow, ice, and cold temperatures.

Potential aggravating factors such as time of day, antecedent conditions, and holiday travel periods also taken into consideration.

	Sun 6 AM	Sun 12 PM	Sun 6 PM	Mon 12 AM	Mon 6 AM
Denver					Dig Out
Fort Collins					Dig Out
Foothills					Dig Out
Mountains					
Eastern Plains					

Impact Level	Little/None	Limited	Elevated	Significant	Extreme
--------------	-------------	---------	----------	-------------	---------



Summary Message

March 14, 2021
3:28 AM

Final Points

Key Points



Additional Heavy snow is likely today. Total snowfall accumulations of up to 12-24 inches for the I-25 corridor, and up to 3-4 feet for the northern Foothills.



Wind gusts of up to 30-40 mph will cause some blowing and drifting snow.

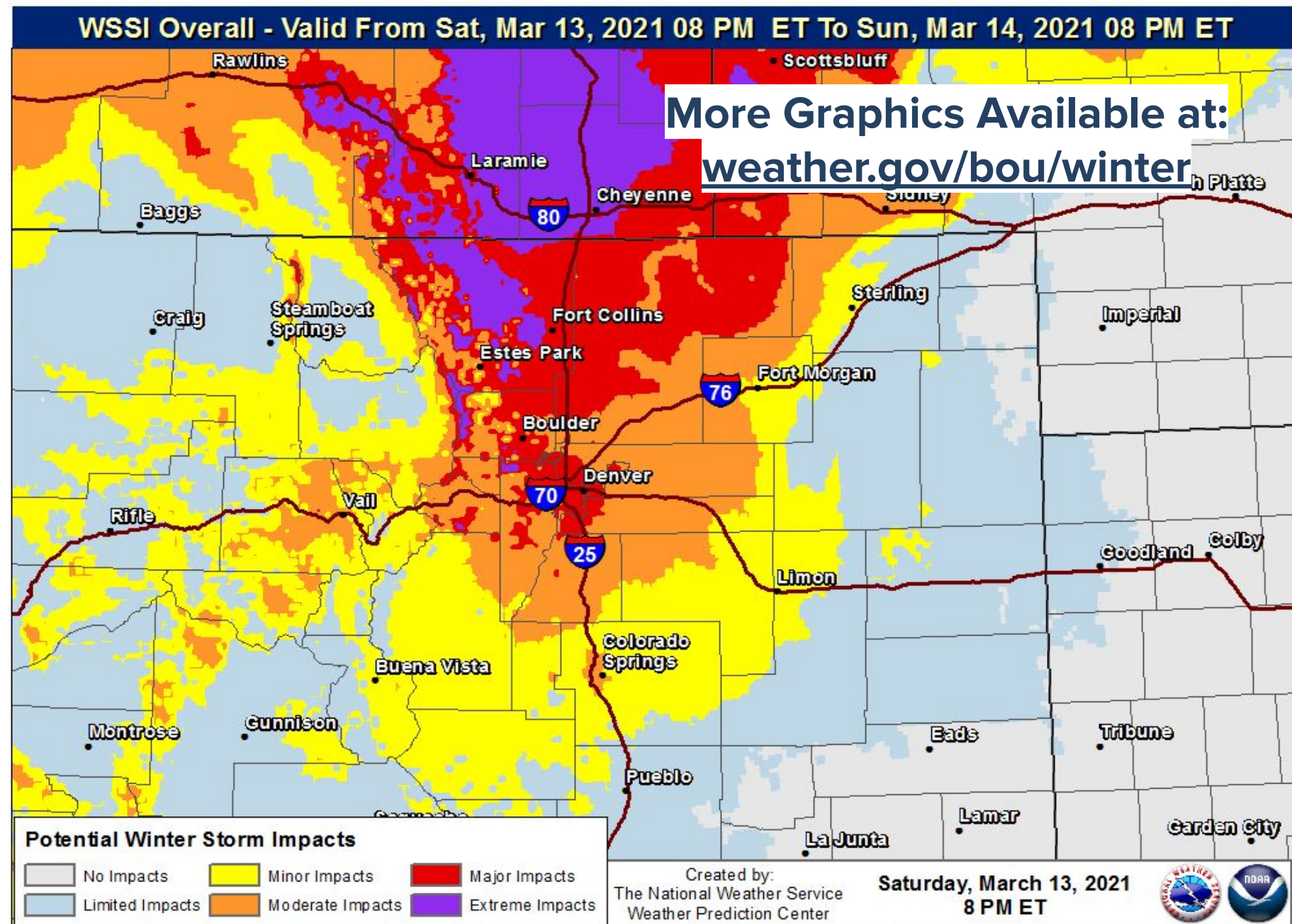
Travel Impacts



Heavy snow will cause difficult to near impossible travel conditions in some areas today into this evening.



Plan ahead! Avoid unnecessary travel. Check the latest road conditions at COtrip.org, and give yourself extra time.



• Denver, Colorado



County Information

March 14, 2021
3:28 AM

Click on the Links Below for Each County

[Denver Metro](#)
[Eastern Adams &](#)
[Arapahoe Counties](#)
[Boulder County](#)
[Clear Creek County](#)
[Douglas County](#)
[Elbert County](#)
[Gilpin County](#)
[Grand County](#)
[Jackson County](#)
[Jefferson County](#)

[Larimer County](#)
[Lincoln County](#)
[Logan County](#)
[Morgan County](#)
[Park County](#)
[Phillips County](#)
[Sedgwick County](#)
[Summit County](#)
[Washington County](#)
[Weld County](#)