



Flash Flooding Possible Today

July 23, 2021
5:58 AM

Heavy Rain Likely across the High Country this afternoon and evening

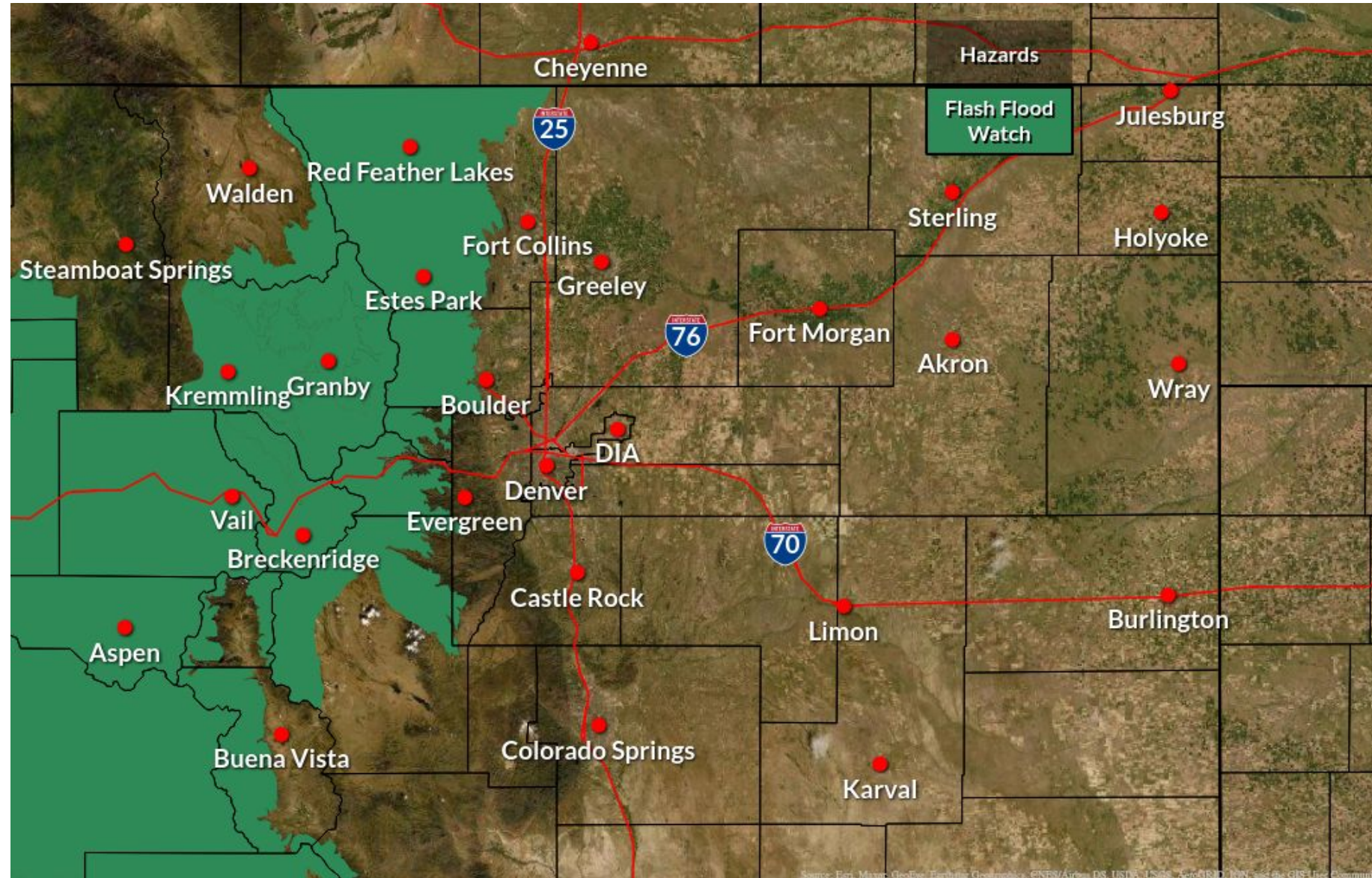
Key Messages

- Widespread thunderstorms will develop over the higher elevations this afternoon through evening
- Elevated threat of flash flooding with heavy rainfall and slow moving storms
- Flash flooding threat includes the Cameron Peak, East Troublesome, Williams Fork, and Calwood burn area

NEW

Important Updates

- Flash Flood Watch now begins at 11am since storms will form around that time



Current Flash Flood Watches



Flash Flood Watch Details

July 23, 2021
5:58 AM

This Afternoon & Evening

Watch Details




In effect from 11 AM to 9 PM this evening.




Heavy rainfall is likely across the high country with flash flooding possible, especially over burn areas.

Hazards



Rainfall Rates of **1-1.5 inches per hour** possible

Multiple rounds of rainfall also possible through this evening



SIMULATED Radar This Afternoon



Burn Area Flash Flood Threat

July 23, 2021
4:51 AM

Graphical Hazards Matrix

- Travelers -

Are you unfamiliar with these areas? Visit:
weather.gov/bou/floodafterfire
to see a map of these burn areas, and to learn more about the flooding risk of burn areas. Know where these areas are if you plan to travel into the mountains!

	Fri 11 AM	Fri 2 PM	Fri 5 PM	Fri 8 PM	Fri 11 PM
Cameron Peak					
East Troublesome					
Calwood					
Williams Fork					

Impact Level	None	Limited	Elevated	Significant
--------------	------	---------	----------	-------------



Forecast Confidence

July 23, 2021
5:58 AM

Forecast Confidence Levels

Timing

Low

Medium

High

Storms develop after 11AM. Best chance for storms between 11AM-6 PM.

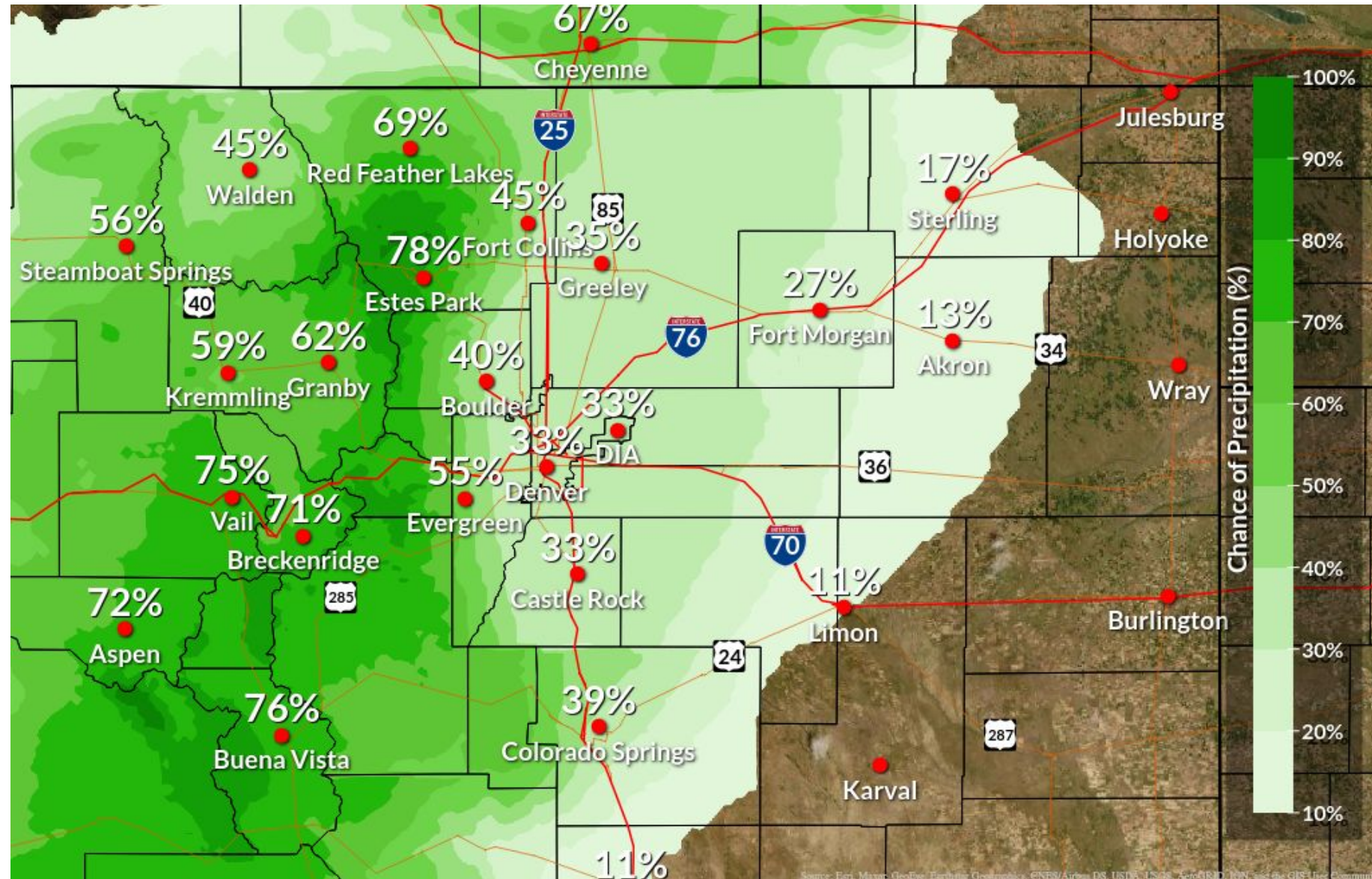
Location

Low

Medium

High

Widespread storms are expected across the high country, but exact locations of storm development is uncertain.



Probability of Precipitation Today



Summary

July 23, 2021
5:58 AM

Flash Flooding Possible Today



Hazards: Flash Flooding



Areas Impacted: Burn Areas



Impacts: Significant flash flooding and debris flow possible in burn areas.

Action and Preparedness:



Stay informed of the weather through late this evening.



Be ready to take action or move to higher ground if you live in a flood prone area.

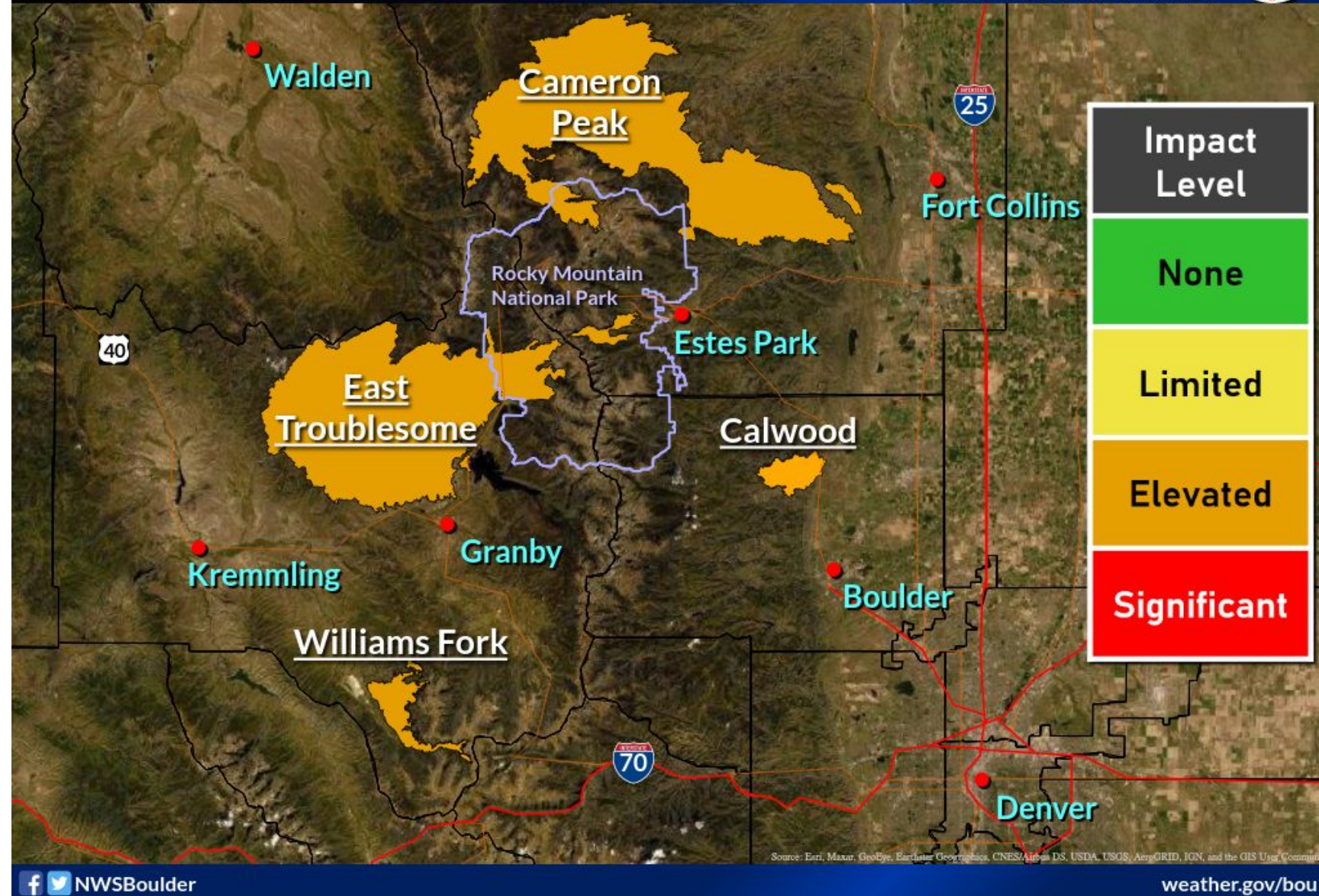
Next Update: As needed no update scheduled

Burn Area Flood Outlook: Friday, July 23

Main Threat: 11AM - 9PM

Weather Forecast Office
Denver/Boulder

Issued Jul 23, 2021 4:38 AM MDT



3 SIMPLE STEPS FOR FLASH FLOOD SAFETY

During a flood, water levels and the rate the water is flowing can quickly change. Remain aware and monitor local radio and television.



weather.gov/flood

- 1 GET TO HIGHER GROUND**
Get out of the areas subject to Flooding
- 2 DO NOT DRIVE INTO WATER**
Do NOT drive or walk into flooded areas. It only takes 6" of water to knock you off your feet.
- 3 STAY INFORMED**
Monitor local radar, television, weather radio, internet or social media for updates.